



Road Running Technical Council
USA Track & Field

Measurement Certificate



Name of the course Fill Your Heart & Belly w/ the Spirit 5K Distance 5 km

Location (state) Mississippi (city) Summit

Type of course: road race [x] calibration [ ] track [ ] Configuration: out-and-back

Type of surface: paved 100 % dirt [ ] gravel [ ] grass [ ] track [ ] %

Elevation (meters above sea level) Start 107 m Finish 107 m Highest 125 m Lowest 103.5 m

Straight line distance between start & finish 0 m Drop 0 m/km Separation 0 %

Measured by (name, address, phone & e-mail) Josh Hammons e-mail: info@msracetiming.com
132 Foxchase Drive, Madison, MS ph: (601) 278-4104

Race contact (name, address & phone) Tara Mir
Felder UMC, 1061 Campground Circle, Summit, MS 39660 ph: (601) 341-9933

Measuring Methods: bicycle [x] steel tape [ ] electronic distance meter [ ]

Number of measurements of entire course: 4 Date(s) when course measured: 03/26/2011

Race date: 04/21/2011 Course certification effective date: 04/28/2011

Replaces: not applicable (if applicable) Certification code: MS11018MS

Notice to Race Director
Use this Certification Code in all public
announcements relating to your race.

Be It Officially Noted That

Based on examination of data provided by the above named measurer, the course described above and in the map attached is hereby certified as reasonably accurate in measurement according to the standards adopted by the Road Running Technical Council. If any changes are made to the course, this certification becomes void, and the course must then be recertified.

Validation of Course — In the event a National Open Record is set on this course, or at the discretion of USA Track & Field, a validation remeasurement may be required to be performed by a member of the Road Running Technical Council. If such a remeasurement shows the course to be short, then all pending records will be rejected and the course certification will be cancelled.

This certification expires on December 31 in the year 2021

AS NATIONALLY CERTIFIED BY:







Matthew Studholme Date: 05/29/2011
Matthew Studholme – USATF/RRTC Regional Certifier

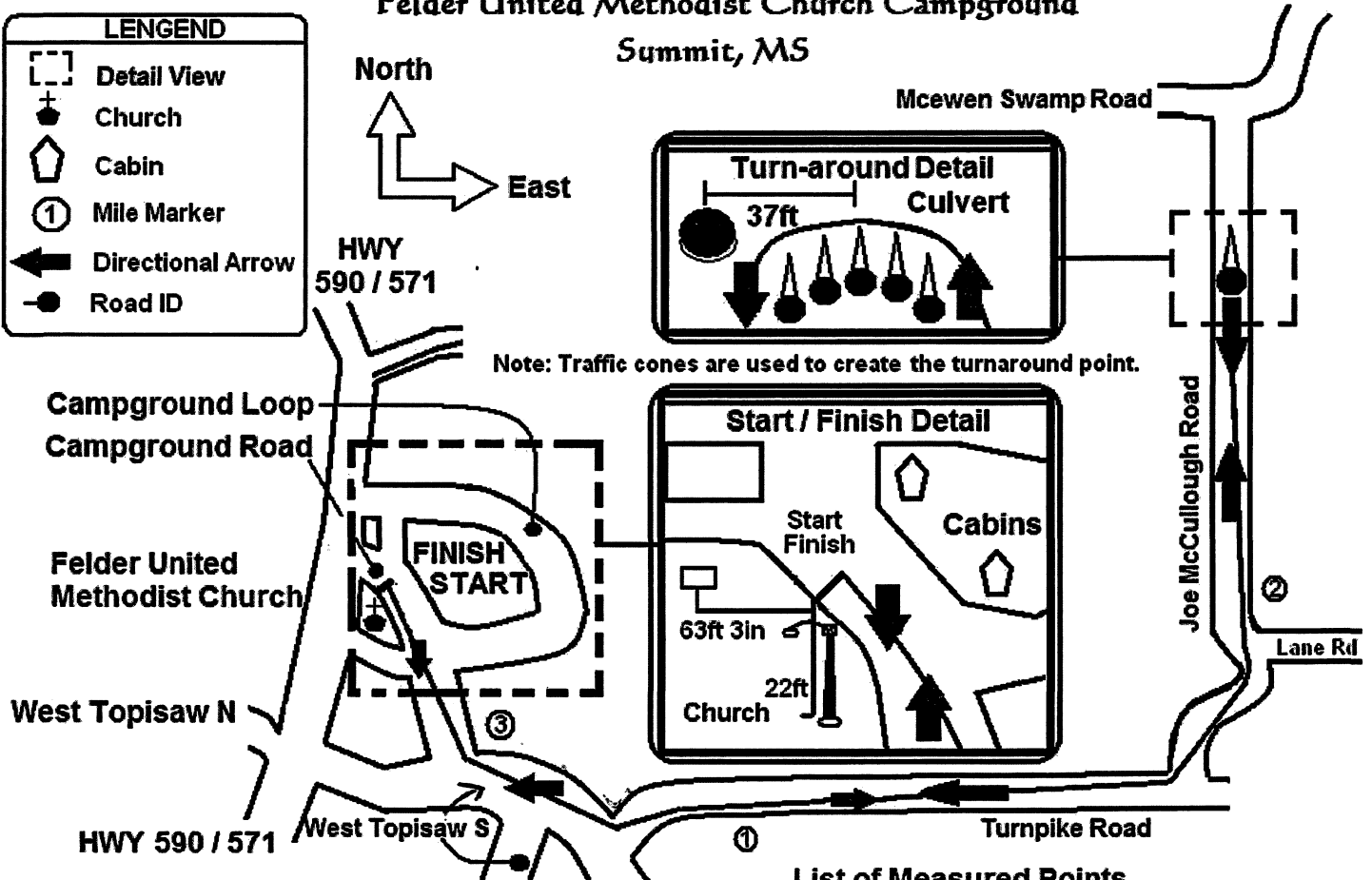
452 Brookhill Drive, Abingdon, Virginia 24210 Phone: (276) 451-2426 E-mail: sheddingcat@comcast.net

# FILL YOUR HEART AND BELLY WITH THE SPIRIT 5K

Felder United Methodist Church Campground  
Summit, MS

**LENGEND**

-  Detail View
-  Church
-  Cabin
-  Mile Marker
-  Directional Arrow
-  Road ID



List of Measured Points

<b>START</b>	• 64 feet 3 inches East of Felder United Methodist Church Sign. 22 feet 0 inches North of Lightpole 12968 on Campground Road.
<b>MILE 1</b>	• 10 feet 5 inches N of Magnolia Tree on Turnpike Road.
<b>TURNAROUND</b>	• 37 feet east of culvert on Joe McCullough Road south of the intersection of McEwen Swamp Road and Joe McCullough Road.
<b>MILE 2</b>	• 62 feet 1 inch West of Twin Magnolia Tree on Joe McCullough Road
<b>MILE 3</b>	• 19 feet 4 inches West of Double Oak Tree on Campground Road.
<b>FINISH</b>	• 64 feet 3 inches East of Felder United Methodist Church Sign. 22 feet 0 inches North of Lightpole 12968 on Campground Road.

Measured by Josh Hammons on March 26, 2011